

PROGETTO ESECUTIVO

per lavori di realizzazione del terzo stralcio della pista ciclabile nel
Comune di Giacciano con Baruchella - località Baruchella - da zona
agroindustriale a Centro Commerciale "Il Faro".

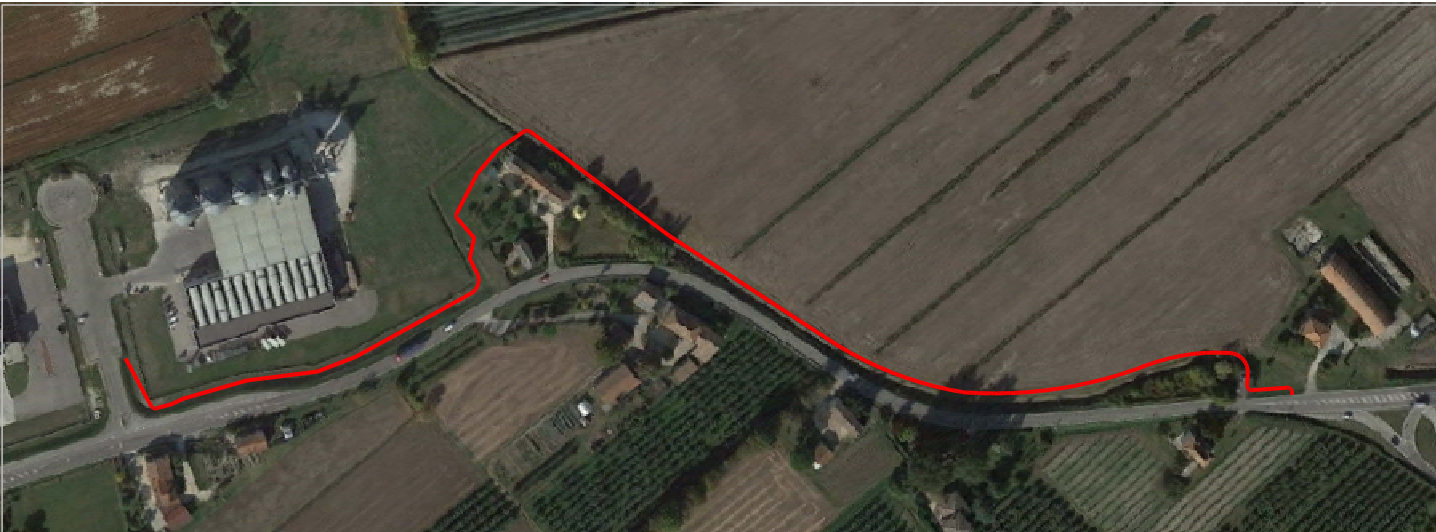


TAVOLA: 4/a		INQUADRAMENTO TERRITORIALE
REVISIONE	DATA	
		DESCRIZIONE

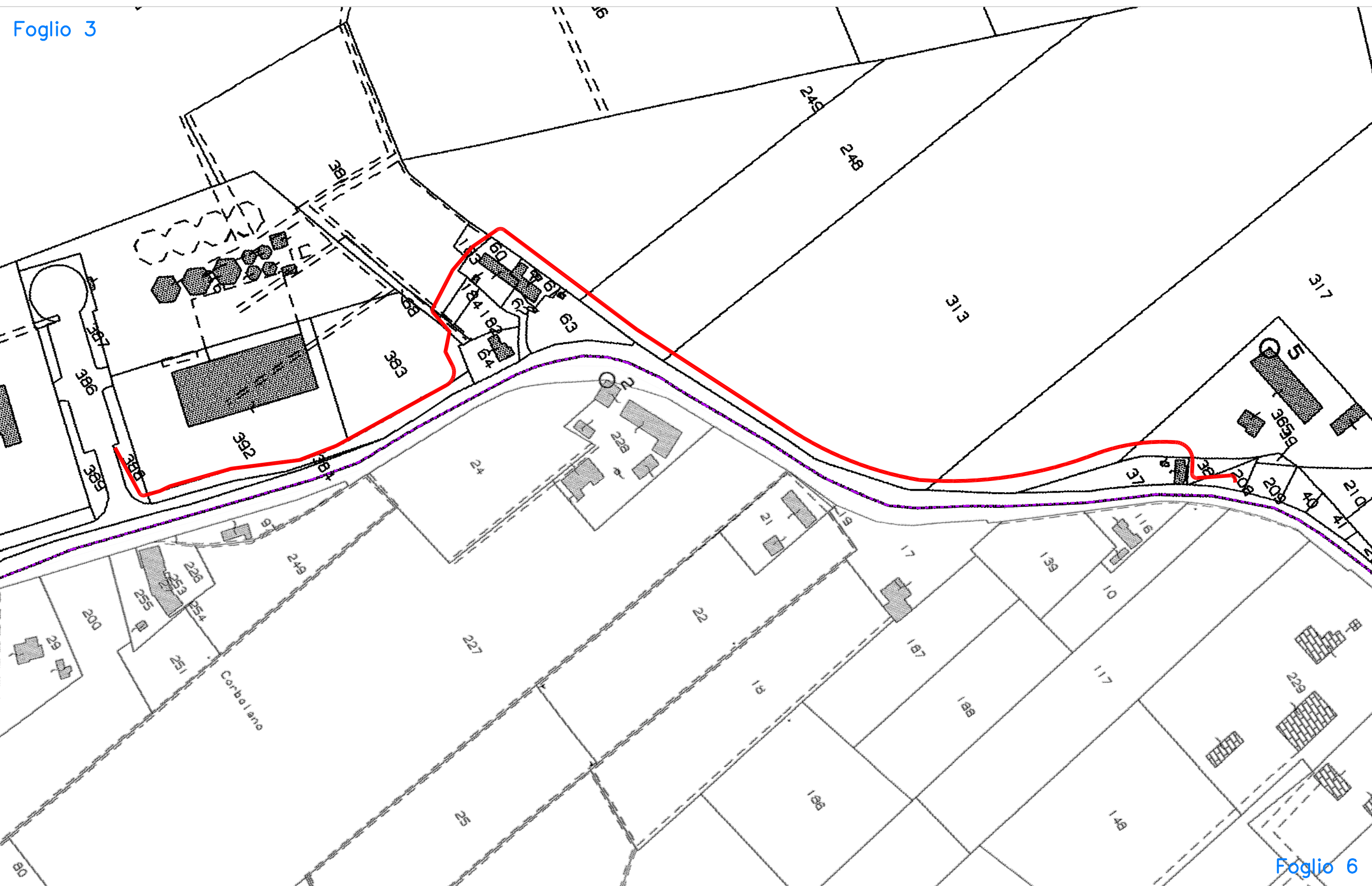
Il Tecnico Incaricato:
Bordin Ing. Massimo



San Bellino Giugno 2023

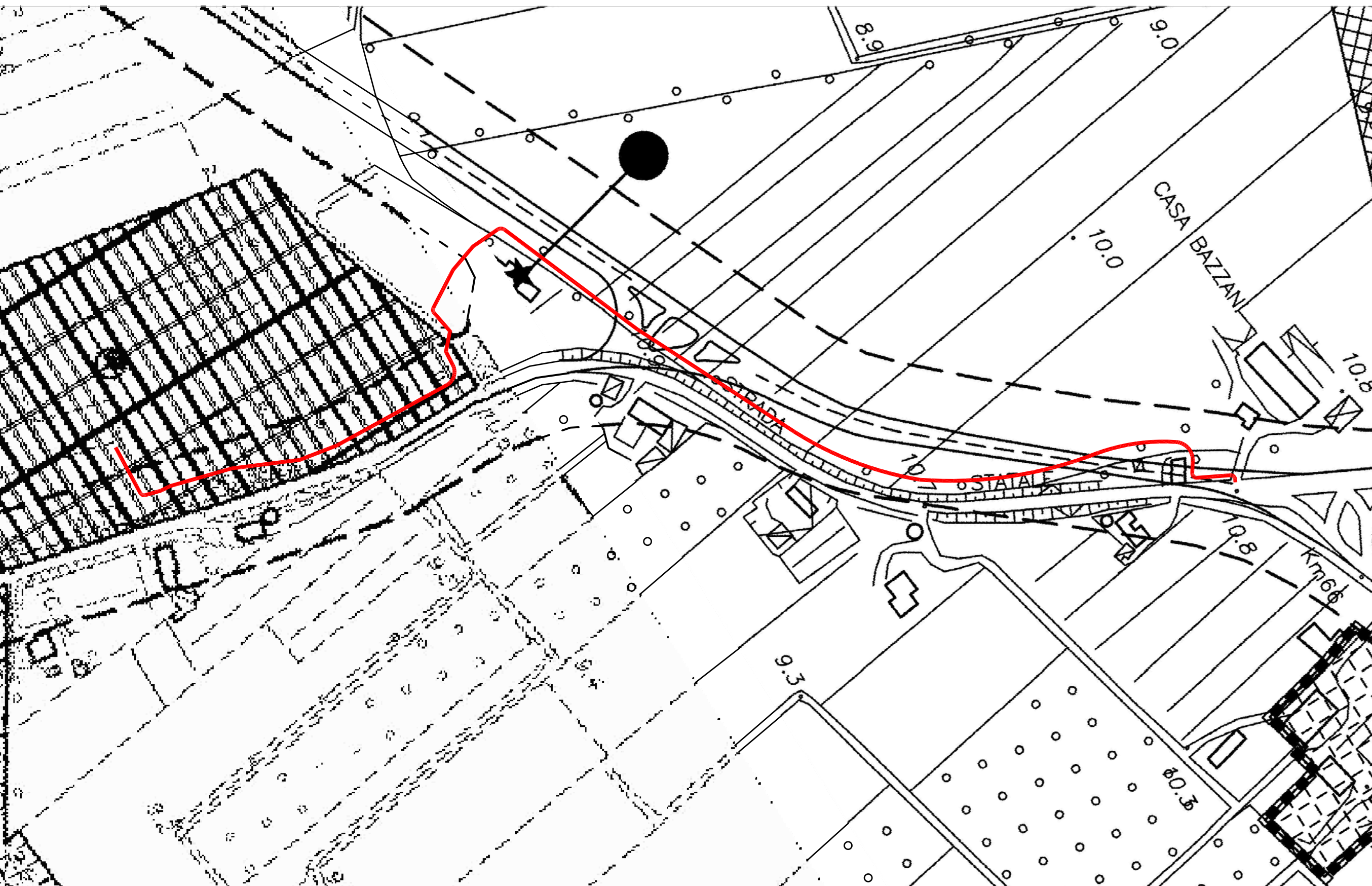
Il Responsabile
dell'area tecnica:

STUDIO TECNICO ING. MASSIMO BORDIN
Via Borgo Battisti n° 71 - 45020 - San Bellino (RO) Tel. e Fax 0425/703390 e-mail: info@studioingbordin.net



PLANIMETRIA Scala 1:2000
Comune di Baruchella Foglio 3







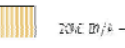
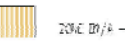
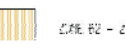
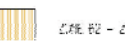


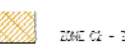
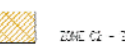






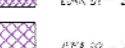
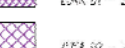








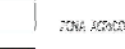
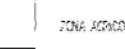










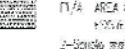
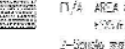
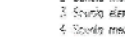
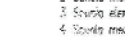
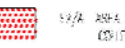
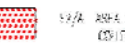


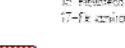
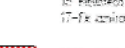
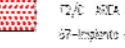
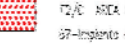
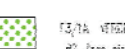
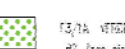
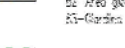
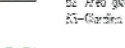
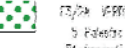
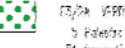
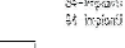
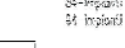
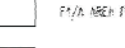
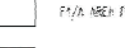
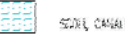
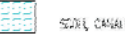










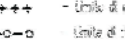
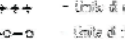
 Sedime pista ciclabile

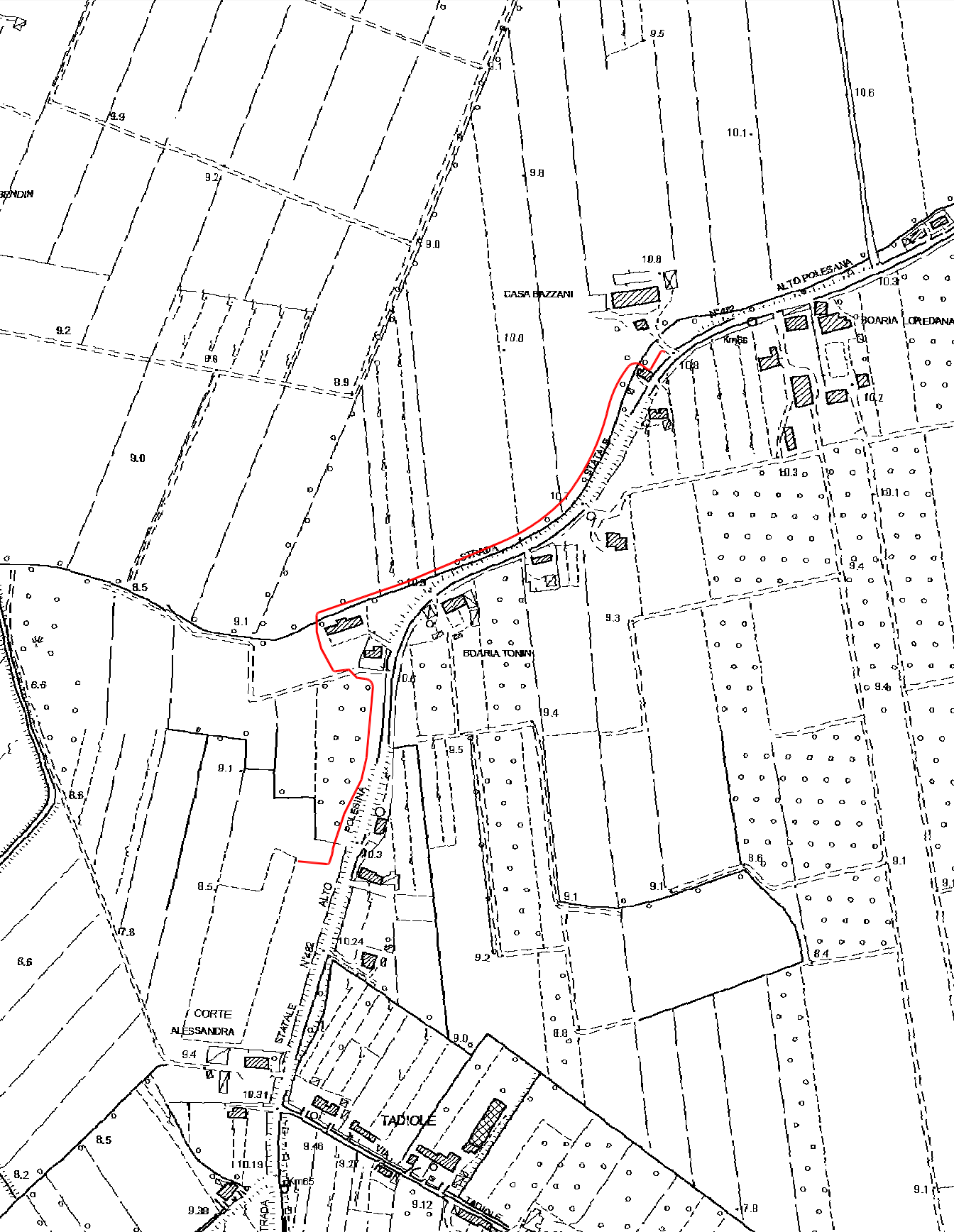


ESTRATTO P.I. Scala 1:2000

 Sedime pista ciclabile



LEGENDA	
 Via T. esistente esistente	 Via T. esistente esistente
 Via T. esistente esistente	 Via T. esistente esistente
 Via T. esistente esistente	 Via T. esistente esistente
 Via T. esistente esistente	 Via T. esistente esistente
 Via T. esistente esistente	 Via T. esistente esistente
 Via T. esistente esistente	 Via T. esistente esistente
 Via T. esistente esistente	 Via T. esistente esistente
 Via T. esistente esistente	 Via T. esistente esistente
 Via T. esistente esistente	 Via T. esistente esistente
 Via T. esistente esistente	 Via T. esistente esistente
 Via T. esistente esistente	 Via T. esistente esistente
 Via T. esistente esistente	 Via T. esistente esistente
 Via T. esistente esistente	 Via T. esistente esistente
 Via T. esistente esistente	 Via T. esistente esistente
 Via T. esistente esistente	 Via T. esistente esistente
 Via T. esistente esistente	 Via T. esistente esistente
 Via T. esistente esistente	 Via T. esistente esistente
 Via T. esistente esistente	 Via T. esistente esistente
 Via T. esistente esistente	 Via T. esistente esistente
 Via T. esistente esistente	 Via T. esistente esistente
 Via T. esistente esistente	 Via T. esistente esistente
 Via T. esistente esistente	 Via T. esistente esistente
 Via T. esistente esistente	 Via T. esistente esistente
 Via T. esistente esistente	 Via T. esistente esistente
 Via T. esistente esistente	 Via T. esistente esistente
 Via T. esistente esistente	 Via T. esistente esistente
 Via T. esistente esistente	 Via T. esistente esistente
 Via T. esistente esistente	 Via T. esistente esistente
 Via T. esistente esistente	 Via T. esistente esistente
 Via T. esistente esistente	 Via T. esistente esistente
 Via T. esistente esistente	 Via T. esistente esistente
 Via T. esistente esistente	 Via T. esistente esistente
 Via T. esistente esistente	 Via T. esistente esistente
 Via T. esistente esistente	 Via T. esistente esistente
 Via T. esistente esistente	 Via T. esistente esistente
 Via T. esistente esistente	 Via T. esistente esistente
 Via T. esistente esistente	 Via T. esistente esistente
 Via T. esistente esistente	 Via T. esistente esistente
 Via T. esistente esistente	 Via T. esistente esistente



ESTRATTO C.T.R. Scala 1:5000

 Sedime pista ciclabile



VISTA AEREA Scala 1:2000

 Sedime pista ciclabile

